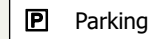
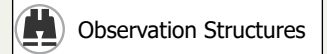


Navarino Wildlife Area

Trail Legend



Legend

- Birding Trail 0.7 mi
- Blue Trail 1.0 mi
- Green Trail 1.4 mi
- Red Trail 2.2 mi
- Red Seasonal 0.3 mi
- Snowshoe Trail 1.4 mi
- Yellow Trail 2.8 mi
- DNR Trails
- Railroad
- Roads
- Maintained Flowages
- Property Boundary
- Private Land

80 Acre
Flowage

McDonald
Flowage

1.17

0.96

Loop
Flowage

Pikes Peak
Flowage

0.63

0.11

0.32

1.40

0.30

0.14

0.10

0.57

0.57

0.33

0.15

0.26

0.23

0.33


0.66

0.06

Navarino Nature
Center

1.42

Lindsten Road



This map produced in
cooperation with the
Wisconsin Department of
Natural Resources, and the
Navarino Nature Center

0 500 1,000 2,000
Feet

0 100 300 500
Meters